












A: 23 N Main St, Cranbury, NJ 08512-3203

-  1: Start out going SOUTH on N MAIN ST/CR-535 toward SCOTT AVE. 0.6 mi
-  2: Stay STRAIGHT to go onto HIGHTSTOWN RD/CR-685. 0.7 mi
-  3: Turn SLIGHT RIGHT onto US-130 S/CRANBURY CIR. Continue to follow US-130 S. 10.6 mi
-  4: Turn SLIGHT RIGHT onto NJ-156. 0.8 mi
-  5: Turn LEFT onto S BROAD ST. 1.8 mi
-  6: Turn RIGHT onto CHURCH ST. 0.2 mi
-  7: Turn LEFT onto OLD YORK RD. 0.4 mi
-  8: Turn RIGHT onto SAWMILL RD. 0.9 mi
-  9: End at 185 Sawmill Rd Hamilton, NJ 08620-9528

Estimated Time: 24 minutes Estimated Distance: 15.93 miles

B: 185 Sawmill Rd, Hamilton, NJ 08620-9528

Total Time: 24 minutes Total Distance: 15.93 miles

Directions and maps are informational only. We make no warranties on the accuracy of their content, road conditions or route usability or expeditiousness. You assume all risk of use. MapQuest and its suppliers shall not be liable to you for any loss or delay resulting from your use of MapQuest. Your use of MapQuest means you agree to our [Terms of Use](#)